

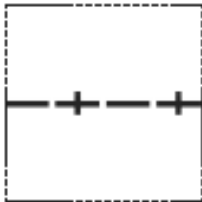



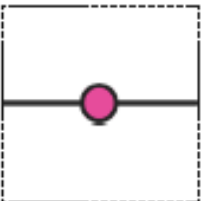
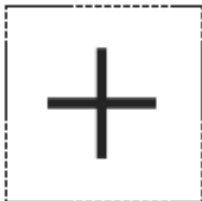








# Matching Symbols Answers

I can use a key to describe features on an Ordnance Survey Map



nature reserve 	castle 	national boundary line 	theme/pleasure park 	visitor's centre 
camp site 	railway station 	place of worship 	main road 	level crossing 
cycle trail 	motorway 	wind turbine 	multiple track railway line 	picnic site 